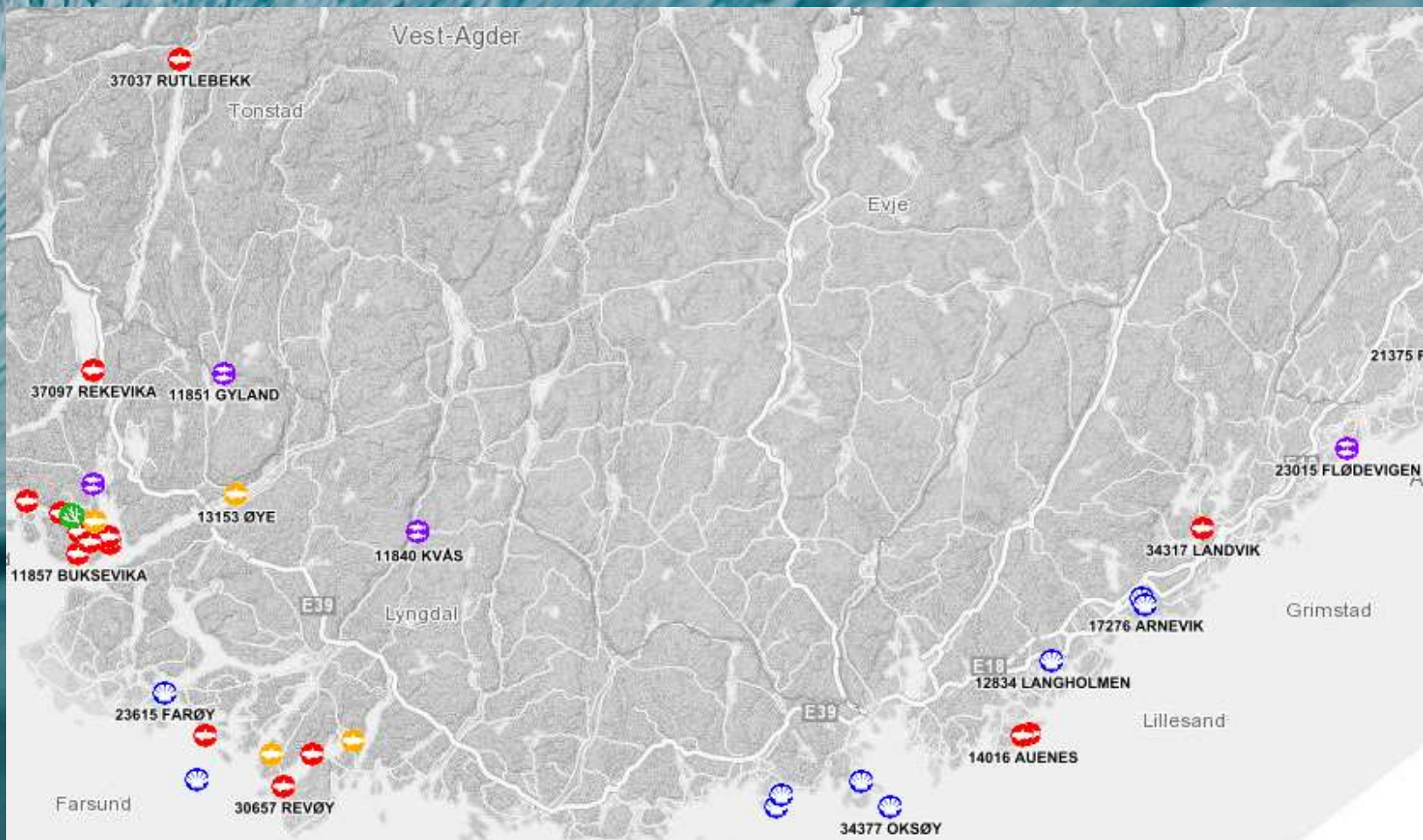
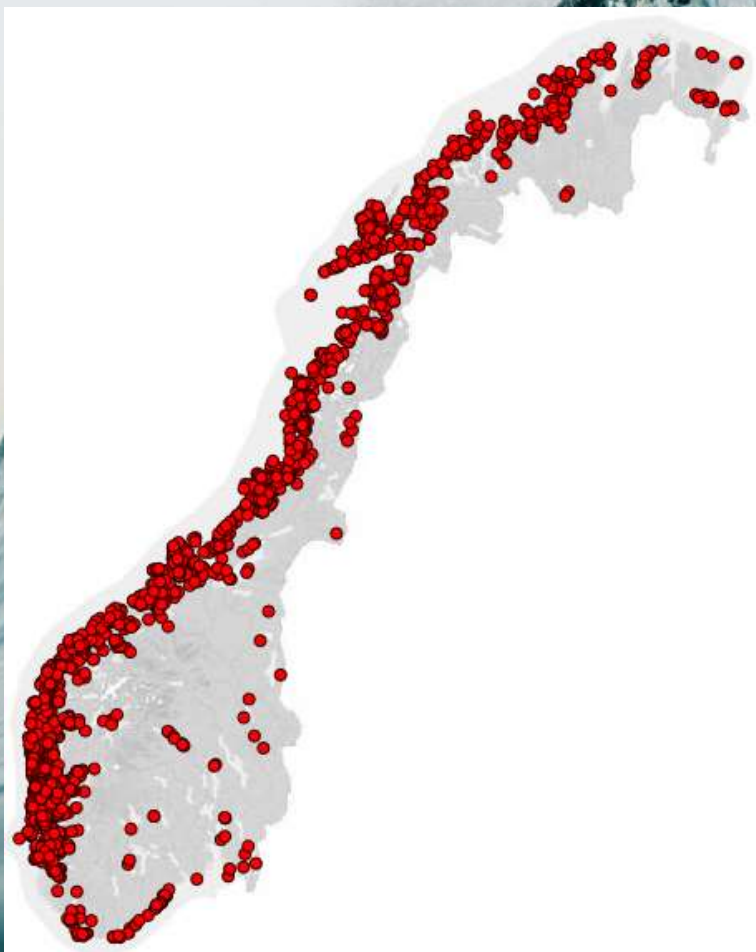


# Marine muligheter



# Akvakultur



Kilde: [kart.fiskeridir.no](http://kart.fiskeridir.no)

# Akvakultur

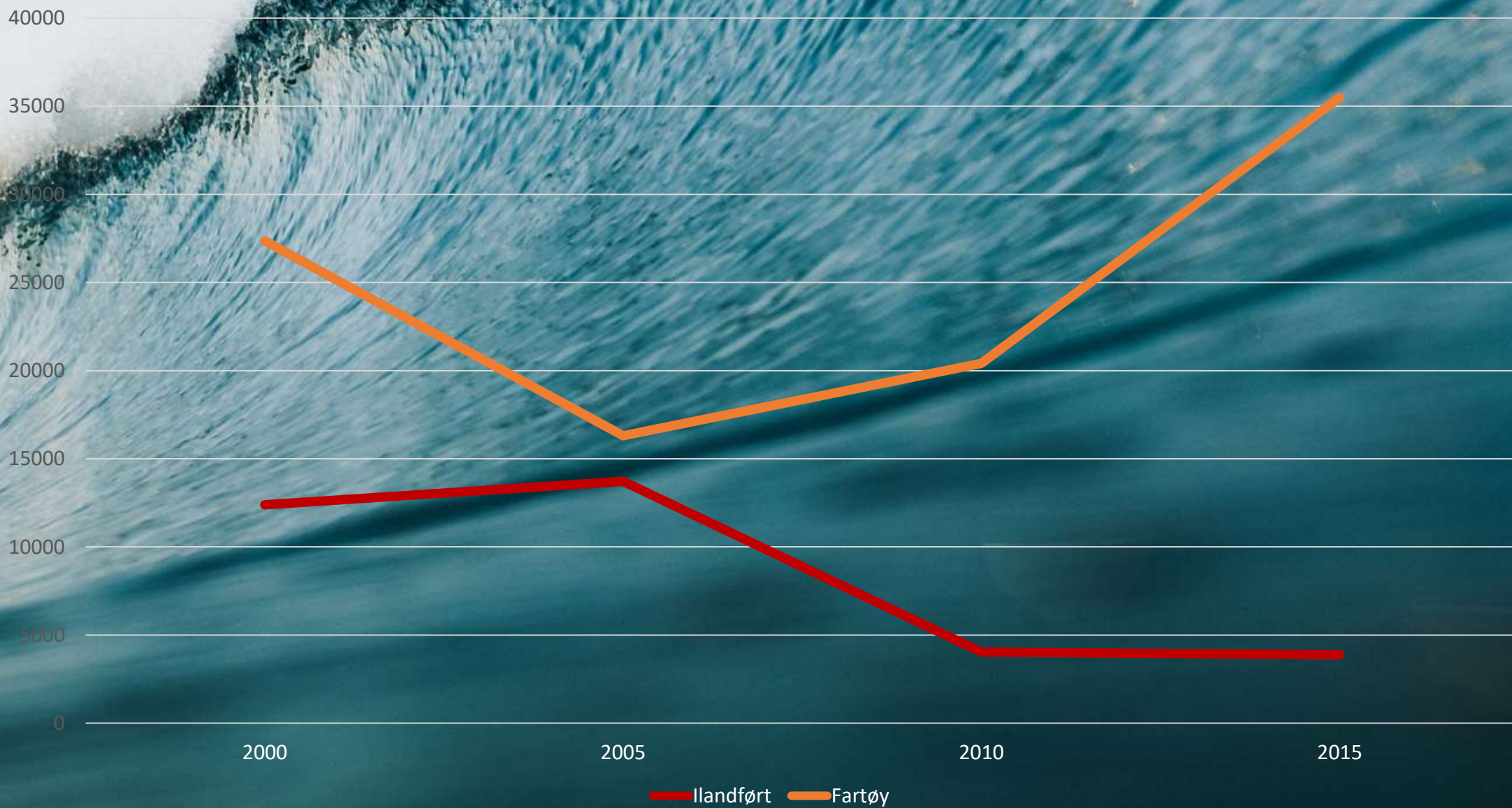
|             |                          |                 |
|-------------|--------------------------|-----------------|
| Flekkefjord | Sjø (7) og ferskvann (1) | 28 180 tonn MTB |
| Sirdal      | Ferskvann (1)            | 680 tonn MTB    |
| Kvinesdal   | Land, saltvann (1)       | 500 tonn MTB    |
| Farsund     | Sjø (1)                  | 2 340 tonn MTB  |
| Lyngdal     | Sjø (2)                  | 2 340 tonn MTB  |
| Lillesand   | Sjø (2)                  | 1 490 tonn MTB  |
|             |                          | 35 530 tonn MTB |

# Fiske

| Tall for 2015 | Ilandføring (tonn) | Fartøy (tonn) |
|---------------|--------------------|---------------|
| Flekkefjord   | 304                | 1 136         |
| Farsund       | -                  | 550           |
| Lyngdal       | (10 000 i 2005) -  | 6             |
| Lindesnes     | 989                | 3 229         |
| Mandal        | 745                | 1 656         |
| Søgne         | -                  | 18 526        |
| Kristiansand  | 1 840              | 10 384        |
| Vest-Agder    | 3 878              | 35 487        |

# Fiske

Vest-Agder



An underwater photograph showing a thick, yellowish-brown rope or net structure on the right side. The background is a clear blue-green water with some light-colored, possibly white, structures or debris visible in the distance. The text "Marin klynge" is overlaid in the center of the image.

Marin klynge



Marin  
produksjon



Infra-  
struktur



Leverandører



Kunnskap